

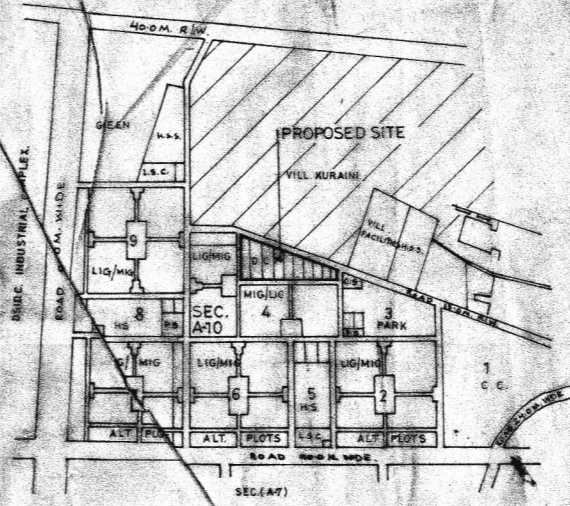
FEASIBILITY REPORT OF COMMUNITY HALL
 MARKED IN THE DRG. THE FEASIBILITY REPORT
 SENT BY EE-ND-4/DDA VIDE LETTER NO. 5219/52/11
 ND-4/DDA/09-10/500 DATED 19-6-09.



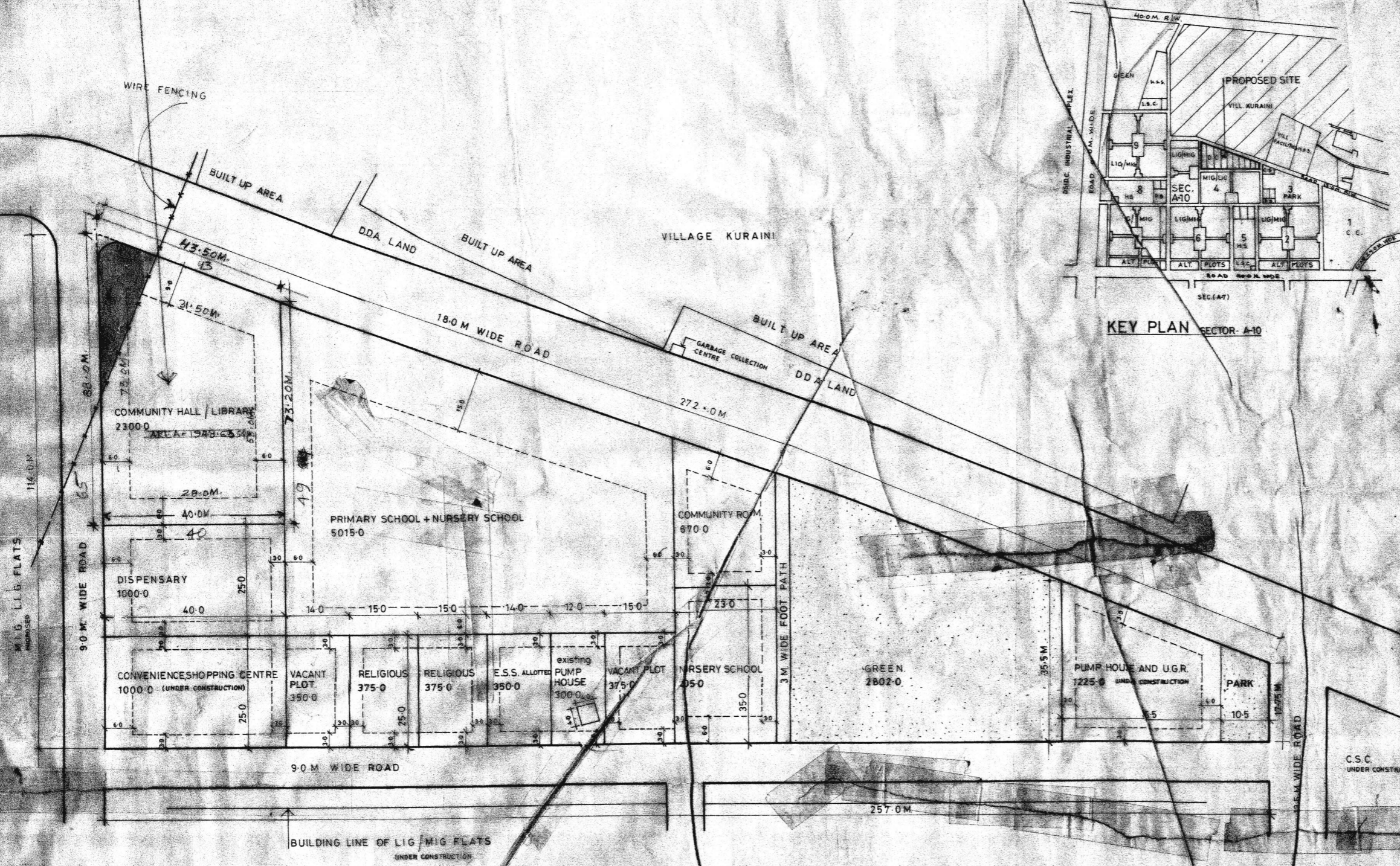
**DELHI DEVELOPMENT
 AUTHORITY**
 दिल्ली विकास प्राधिकरण

DETAILS OF OCF
 SECTOR POPULATION 21800
 AREA STATEMENT -
 TOTAL AREA OF SCHEME 17122.0 SQ.M.
 DETAILS OF AREA UNDER FACILITIES.

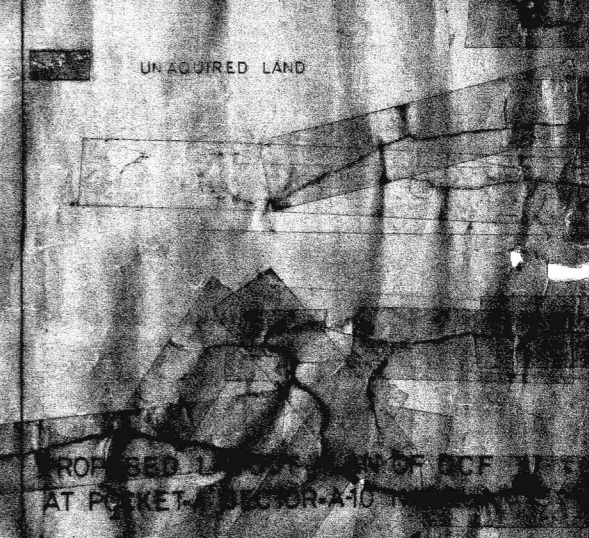
FACILITY	NO	AREA (SQ.M)
1. COMMUNITY HALL/LIBRARY	1	2300.0
2. DISPENSARY	1	1000.0
3. CONVENIENCE SHOPPING CENTRE	1	1000.0
4. PRIMARY SCHOOL+NURSERY SCHOOL	1	5015.0
5. COMMUNITY ROOM	1	670.0
6. RELIGIOUS	2	750.0 (375+375)
7. E.S.S.	1	350.0
8. PUMPHOUSE (EXISTING)	1	300.0
9. VACANT INSTITUTIONAL PLOT	2	725.0 (362.5+362.5)
10. NURSERY SCHOOL	1	805.0
11. PUMPHOUSE AND UGR	1	1225.0
A. TOTAL AREA UNDER FACILITIES		14140.0
B. AREA UNDER PARK		2802.0
C. FOOT PATH 3m wide		180.0
TOTAL AREA		17122.0



KEY PLAN SECTOR-A-10



NOTES:
 1. DIMENSIONS ARE IN METRES
 2. ALL PLOTS SHOULD BE CLEAR OF ANY STRUCTURE BEFORE ALLOTMENT



Director	Director
PLG. 0010	PLG. 0010
Director	Director
Director	Director

ARELA PROJECT
 अरेला प्रियोजना